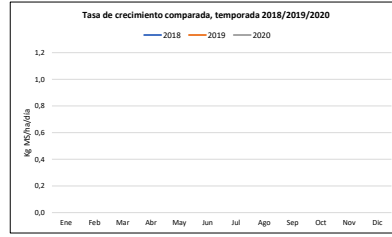




Valle Central Los Angeles, Bio Bio

Predio 1 (...)		2007	2008	2009	2010	2011	2012	2013	2014	2015	2016	2017	2018	2019	2020
Ver	Ene														
	Feb														
Oto	Mar														
	Abr														
	May														
Inv	Jun														
	Jul														
	Ago														
Prim	Sep														
	Oct														
	Nov														
	Dic														

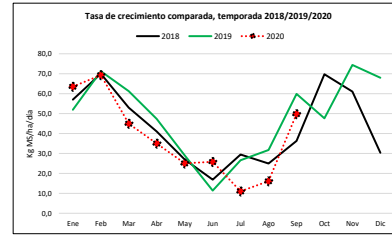
Comuna Sector



Valle Central Angol, Araucanía

Predio 2 (Miraflores)		2007	2008	2009	2010	2011	2012	2013	2014	2015	2016	2017	2018	2019	2020
Ver	Ene												57,0	51,9	63,5
	Feb												70,0	71,3	69,3
Oto	Mar												53,0	61,2	45,0
	Abr												41,0	47,3	35,0
	May												27,0	29,0	25,1
Inv	Jun												16,9	11,4	25,8
	Jul												29,5	26,6	11,0
	Ago												25,0	31,7	16,1
Prim	Sep												36,3	59,9	49,8
	Oct												69,7	47,7	
	Nov												61,0	74,4	
	Dic												30,4	68,0	

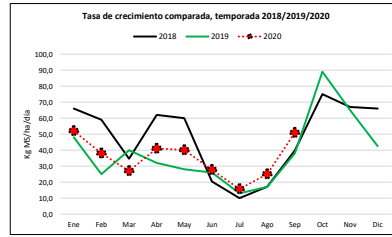
Comuna Sector



Valle Central Sur, Araucanía

Predio 3 (Santa Elena)		2007	2008	2009	2010	2011	2012	2013	2014	2015	2016	2017	2018	2019	2020
Ver	Ene	41,6	36,1	58,7	65,1	65,4	11,2	83,9	26,9	10,0	50,5	42,0	66,0	48,0	52,0
	Feb	14,9	15,3	11,1	53,9	32,9	29,2	45,5	17,3	3,1	23,4	30,0	59,0	25,0	38,0
Oto	Mar	16,5	18,1	7,7	58,2	27,7	52,4	40,3	19,1	6,8	11,7	35,0	34,6	40,0	27,0
	Abr	22,0	26,8	31,1	49,1	40,3	40,3	23,5	17,2	13,9	28,6	25,0	62,0	32,0	41,0
	May	11,1	5,9	31,2	18,5	21,3	28,3	34,1	26,1	27,5	24,5	18,0	60,0	28,0	40,1
Inv	Jun	2,3	21,4	16,9	6,8	15,1	19,8	20,9	5,8	8,1	9,5	12,0	20,4	26,0	27,7
	Jul	1,7	38,8	2,2	5,6	5,0	8,1	13,7	7,3	2,6	6,9	8,0	10,0	13,0	15,7
	Ago	5,0	15,4	10,1	13,9	7,1	21,2	12,1	27,2	8,4	15,9	12,0	17,1	17,0	25,0
Prim	Sep	20,5	16,9	47,3	22,7	54,2	76,9	34,9	40,6	29,8	35,1	49,0	39,8	38,0	50,9
	Oct	77,8	43,5	91,0	92,1	69,6	77,8	56,1	53,8	59,3	56,4	95,1	75,0	89,0	
	Nov	75,0	85,3	91,0	92,2	90,5	88,1	65,2	75,2	69,8	65,0	73,9	67,0	65,0	
	Dic	57,0	69,7	66,5	68,0	70,2	87,6	43,7	29,6	59,8	44,4	92,0	66,0	42,5	

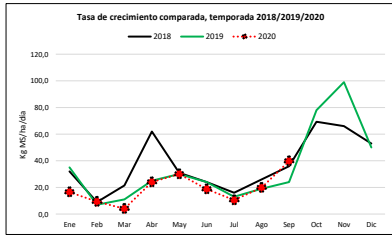
Comuna Sector



Valle Central, Los Rios

Predio 4 (Pichillanca)		2007	2008	2009	2010	2011	2012	2013	2014	2015	2016	2017	2018	2019	2020
Ver	Ene											31,5	62,0	32,0	35,0
	Feb											11,0	31,0	9,0	7,0
Oto	Mar											14,6	60,0	21,5	11,0
	Abr											24,3	54,0	62,0	25,0
	May											25,8	25,6	36,0	31,0
Inv	Jun											13,1	22,0	21,0	24,0
	Jul											4,9	10,0	14,4	16,0
	Ago											25,0	26,0	14,0	25,0
Prim	Sep											48,8	35,0	51,0	35,9
	Oct											65,3	55,6	107,8	69,3
	Nov											77,4	83,4	109,1	66,0
	Dic											59,8	82,0	79,0	52,9

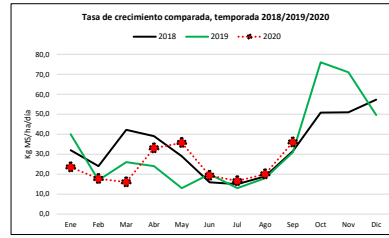
Comuna Sector





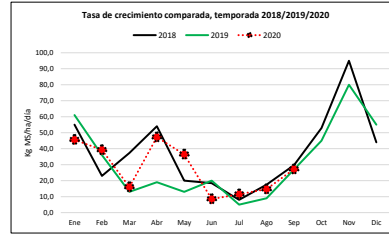
Precordillera, Los Rios

Predio 5 (Pozo Brujo)		2007	2008	2009	2010	2011	2012	2013	2014	2015	2016	2017	2018	2019	2020
Ver	Ene									38,0	32,5	62,0	32,0	40,0	23,5
	Feb									21,0	12,7	35,0	24,0	17,0	17,7
Oto	Mar									26,0	18,0	30,0	42,2	26,0	16,0
	Abr									36,0	37,2	47,0	39,0	24,0	33,0
	May									23,0	20,5	20,0	29,0	13,0	35,7
Inv	Jun									11,3	16,6	9,0	15,9	20,0	19,3
	Jul									9,5	9,0	9,0	15,0	13,0	16,6
	Ago									25,5	14,0	7,8	18,9	18,0	20,0
Prim	Sep									28,2	29,0	20,0	31,5	31,0	36,0
	Oct									62,8	59,8	49,0	50,8	76,0	
	Nov									68,8	64,6	100,0	51,0	71,0	
	Dic									58,7	62,0	70,0	57,3	49,6	
Comuna		Futroneo			Sector		Futroneo								



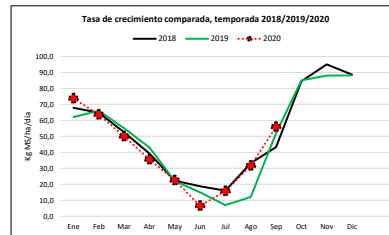
Precordillera, Los Rios

Predio 6 (San Blas)		2007	2008	2009	2010	2011	2012	2013	2014	2015	2016	2017	2018	2019	2020
Ver	Ene			25,2	100,7	77,6	39,7	31,5	37,0	37,3	26,8	45,5	55,0	61,0	45,6
	Feb			53,5	71,4	68,3	66,8	42,8	21,4	16,8	17,0	48,0	23,0	36,0	39,2
Oto	Mar			39,0	30,2	48,7	69,6	55,3	38,3	3,8	16,2	45,0	37,3	13,0	16,0
	Abr			41,5	49,1	40,4	28,7	14,0	36,9	34,5	24,5	25,0	54,0	19,0	47,2
	May			15,5	40,7	27,2	20,0	20,8	19,7	25,6	40,9	34,0	20,0	13,0	36,4
Inv	Jun		6,8	2,8	12,4	20,5	12,6	14,2	9,5	16,7	20,7	12,0	18,4	20,0	8,5
	Jul		11,5	4,8	11,9	14,2	6,3	4,6	18,9	4,4	18,4	14,0	8,0	5,0	11,5
	Ago		25,0	18,5	16,1	16,0	29,5	22,5	25,6	21,5	18,0	14,7	17,5	9,0	14,7
Prim	Sep		41,3	49,6	41,3	44,4	65,1	39,9	40,6	30,6	34,0	37,0	29,7	27,0	27,2
	Oct		82,0	38,7	81,6	74,6	79,3	51,7	77,0	68,4	41,7	52,9	45,0		
	Nov		70,8	70,8	70,9	86,8	68,3	61,9	64,0	75,9	73,0	98,1	95,0	80,0	
	Dic		53,6	104,5	53,6	91,5	74,5	51,4	67,0	67,6	86,0	88,0	44,0	55,0	
Comuna		Rio Bueno			Sector		Follica								



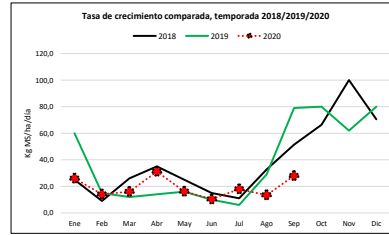
Cordillera Costa Osorno

Predio 7 (Tres Esteros)		2007	2008	2009	2010	2011	2012	2013	2014	2015	2016	2017	2018	2019	2020
Ver	Ene												67,9	62,0	73,7
	Feb												64,8	66,0	63,6
Oto	Mar												52,5	55,0	50,0
	Abr												39,3	43,0	35,5
	May												22,3	22,0	22,5
Inv	Jun												18,8	15,0	6,5
	Jul												16,0	7,0	15,7
	Ago												33,2	12,0	31,6
Prim	Sep												43,3	52,0	55,9
	Oct												84,5	85,0	
	Nov												95,0	88,0	
	Dic												88,6	88,1	
Comuna		Rio Negro			Sector		Tres Esteros			Jaula Con Riego					



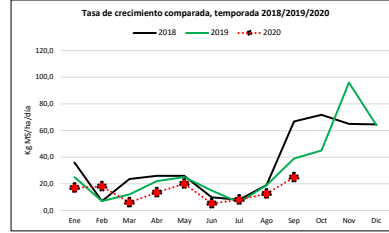
Valle Central Osorno

Predio 8 (San Antonio)		2007	2008	2009	2010	2011	2012	2013	2014	2015	2016	2017	2018	2019	2020
Ver	Ene									15,9	28,2	65,0	25,0	60,0	26,0
	Feb									13,9	12,5	30,0	9,0	15,0	14,0
Oto	Mar									7,5	15,1	53,0	26,0	12,0	16,0
	Abr									25,5	27,5	26,5	35,0	14,0	31,1
	May									25,2	34,5	22,0	25,0	16,0	16,1
Inv	Jun									18,0	19,4	14,0	15,0	10,0	10,3
	Jul									7,0	19,3	11,0	11,0	6,0	17,9
	Ago									29,0	20,0	37,0	13,0	32,7	29,0
Prim	Sep									72,1	48,5	50,0	51,4	79,0	27,9
	Oct									68,3	62,4	70,0	98,1	66,3	80,0
	Nov									62,5	69,3	78,2	73,0	100,0	62,0
	Dic									37,1	64,2	54,0	39,0	70,5	80,0
Comuna		San Pablo			Sector		San Pablo								



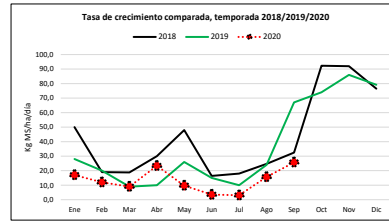
Valle Central Osorno

Predio 9 (Los Corrales)		2007	2008	2009	2010	2011	2012	2013	2014	2015	2016	2017	2018	2019	2020
Ver	Ene							11,0	62,1	34,0	37,5	42,0	36,0	25,0	17,0
	Feb							25,5	30,8	10,0	11,1	25,0	7,0	7,0	18,0
Oto	Mar							55,5	13,9	3,8	21,2	48,0	23,6	12,0	6,0
	Abr							29,1	12,6	19,9	24,8	35,0	26,0	22,0	13,5
	May							23,8	8,8	23,4	24,7	23,0	26,0	25,0	20,0
Inv	Jun							14,4	16,4	12,6	8,6	10,0	9,9	15,0	5,2
	Jul							7,7	9,7	4,0	14,3	8,0	8,0	6,0	8,0
	Ago							12,5	37,8	25,1	35,0	18,4	19,1	19,0	12,6
Prim	Sep							34,2	46,5	42,6	42,0	45,0	66,8	39,0	24,8
	Oct							54,5	60,0	55,5	53,1	92,7	71,8	45,0	
	Nov							70,0	55,9	70,8	75,0	89,5	65,0	96,0	
	Dic							41,2	60,5	65,4	77,4	68,0	64,6	64,1	
Comuna		Purranque			Sector		Crucero								



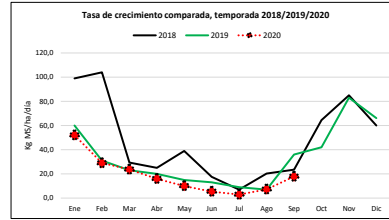
Valle Central Osorno

Predio 10 (Bellavista - seco)		2007	2008	2009	2010	2011	2012	2013	2014	2015	2016	2017	2018	2019	2020
Ver	Ene								20,3	41,2	35,0	50,0	28,0	17,0	
	Feb								10,9	19,4	17,0	19,0	20,0	12,0	
Oto	Mar							7,2	12,0	18,1	35,0	18,8	9,0	9,0	
	Abr							44,2	32,4	34,6	29,0	30,0	10,0	23,4	
	May							13,3	46,4	26,8	20,0	48,0	26,0	9,7	
Inv	Jun							13,5	16,9	11,1	12,5	16,4	15,0	3,5	
	Jul							14,4	8,9	10,1	11,0	18,0	10,0	3,1	
	Ago							27,5	30,1	25,0	21,7	24,7	24,0	15,6	
Prim	Sep							43,5	48,1	48,0	49,0	32,5	67,0	25,7	
	Oct							66,8	71,8	79,0	94,7	92,3	74,0		
	Nov							63,2	66,4	70,0	74,4	92,0	86,0		
	Dic							39,9	75,2	60,0	68,0	76,5	79,2		
Comuna		Frutillar			Sector		Casma								



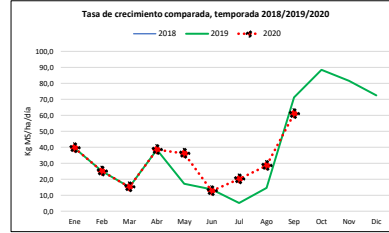
Valle Central Osorno

Predio 11 (Bellavista - riego)		2007	2008	2009	2010	2011	2012	2013	2014	2015	2016	2017	2018	2019	2020	
Ver	Ene												99,0	60,0	52,0	
	Feb												104,0	31,0	29,0	
Oto	Mar												29,4	23,0	23,7	
	Abr												25,0	20,0	15,9	
	May												39,0	15,0	10,0	
Inv	Jun											16,0	17,6	13,0	5,4	
	Jul											8,0	7,0	9,0	3,0	
	Ago											25,0	20,3	7,0	7,2	
Prim	Sep												46,0	23,5	36,0	17,8
	Oct												52,9	64,5	42,0	
	Nov												82,2	85,0	83,0	
	Dic												78,0	60,0	66,1	
Comuna		Frutillar			Sector		Casma									



Valle Central Osorno

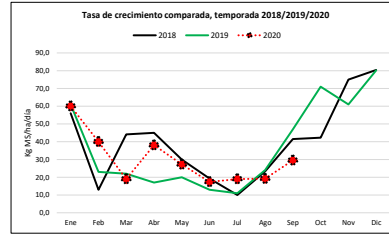
Predio 12 (Huillanco)		2007	2008	2009	2010	2011	2012	2013	2014	2015	2016	2017	2018	2019	2020
Ver	Ene													39,6	39,6
	Feb													25,0	25,0
Oto	Mar													15,1	15,1
	Abr													38,5	38,5
	May													17,2	36,1
Inv	Jun													13,7	12,7
	Jul													5,1	20,1
	Ago													14,6	28,5
Prim	Sep													71,2	60,9
	Oct													88,4	
	Nov													81,6	
	Dic													72,5	
Comuna					Sector										





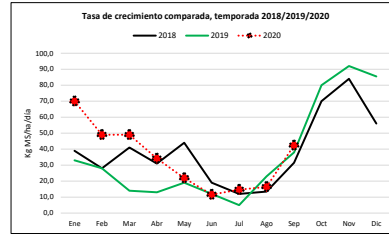
Valle Central Sur

Predio 13 (Las Vertientes)		2007	2008	2009	2010	2011	2012	2013	2014	2015	2016	2017	2018	2019	2020		
Ver	Ene										61,0	67,0	56,0	61,0	60,0		
	Feb										35,0	65,0	13,0	23,0	40,0		
Oto	Mar										25,0	30,0	44,1	22,0	19,0		
	Abr										24,6	25,0	45,0	17,0	38,1		
Inv	May										41,7	46,0	30,0	20,0	27,3		
	Jun										8,4	14,0	19,3	13,0	17,4		
Prim	Jul										5,1	12,0	10,0	11,0	19,0		
	Ago										13,0	14,4	23,3	24,0	19,2		
	Sep										50,0	40,0	41,5	47,0	29,6		
	Oct										68,7	52,3	42,3	71,0			
	Nov									79,0	87,7	75,0	61,0				
	Dic									82,3	55,0	80,4	80,2				
Comuna		Pto Octay				Sector										Pto Fonck	



Valle Central Sur

Predio 14 (Los Maitenes)		2007	2008	2009	2010	2011	2012	2013	2014	2015	2016	2017	2018	2019	2020		
Ver	Ene										25,9	46,0	42,6	39,0	70,0		
	Feb										16,0	12,4	34,0	28,0	49,0		
Oto	Mar										6,9	16,8	42,0	41,0	49,0		
	Abr										26,2	41,1	34,0	31,0	34,2		
Inv	May										25,0	39,3	24,0	44,0	22,0		
	Jun										14,7	16,6	13,0	19,0	12,0		
Prim	Jul										7,8	16,9	8,0	12,0	5,0		
	Ago										19,0	17,0	9,5	13,5	23,0		
	Sep										58,7	35,0	16,0	31,5	38,0		
	Oct										60,7	45,6	42,9	70,0	80,0		
	Nov									69,9	73,8	60,4	84,0	92,0			
	Dic									71,2	55,0	40,0	56,0	85,5			
Comuna		Pto Varas				Sector										Santa Maria	



Valle Central Sur

Predio 15 (Thevencia)		2007	2008	2009	2010	2011	2012	2013	2014	2015	2016	2017	2018	2019	2020		
Ver	Ene													50,0	50,0		
	Feb													35,0	35,0		
Oto	Mar													28,0	28,0		
	Abr													24,7	24,7		
Inv	May													16,5	16,5		
	Jun													18,5	15,1		
Prim	Jul													11,6	18,7		
	Ago													18,2	16,0		
	Sep													65,3	33,7		
	Oct													54,1			
	Nov													135,4			
	Dic													62,4			
Comuna		Pto Octay				Sector										Quilanto	

