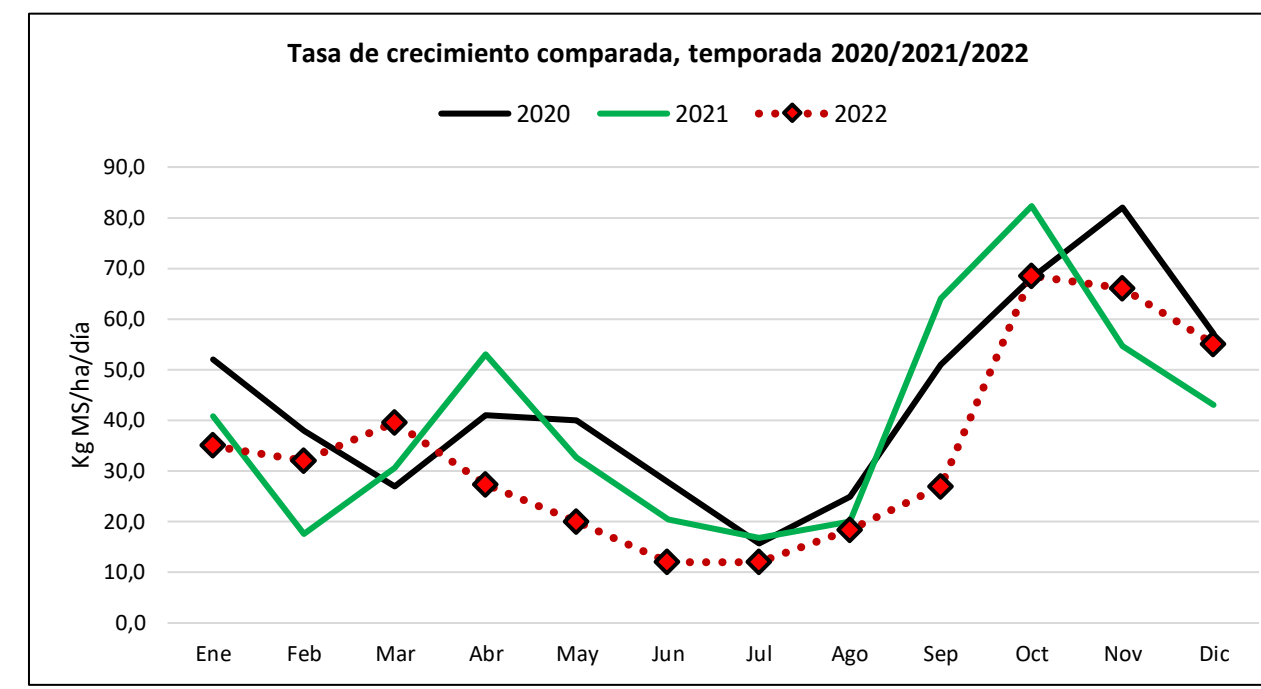




Valle Central Sur, Araucanía

Predio 1 (Santa Elena)		2012	2013	2014	2015	2016	2017	2018	2019	2020	2021	2022
Ver	Ene							66,0	48,0	52,0	40,8	35,0
	Feb							59,0	25,0	38,0	17,5	32,0
Oto	Mar							34,6	40,0	27,0	30,7	39,6
	Abr							62,0	32,0	41,0	53,0	27,3
	May							60,0	28,0	40,1	32,7	20,1
Inv	Jun							20,4	26,0	27,7	20,4	12,0
	Jul							10,0	13,0	15,7	16,8	12,0
	Ago							17,1	17,0	25,0	20,0	18,3
Prim	Sep							39,8	38,0	50,9	64,0	27,0
	Oct							75,0	89,0	68,1	82,3	68,5
	Nov							67,0	65,0	82,0	54,7	66,1
	Dic							66,0	42,5	57,1	43,0	55,0

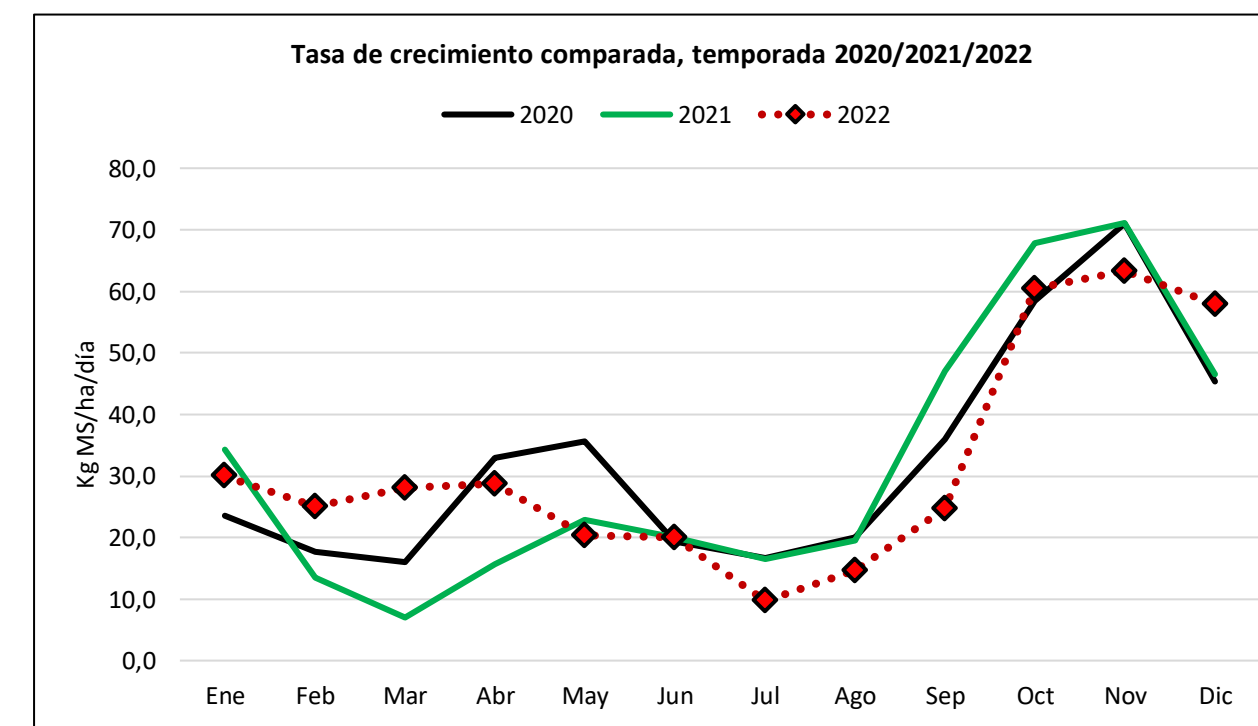
Comuna Freire
Secto Freire



Precordillera, Los Ríos

Predio 2 (Pozo Brujo)		2012	2013	2014	2015	2016	2017	2018	2019	2020	2021	2022
Ver	Ene				38,0	32,5	62,0	32,0	40,0	23,5	34,3	30,0
	Feb				21,0	12,7	35,0	24,0	17,0	17,7	13,4	25,0
Oto	Mar				26,0	18,0	30,0	42,2	26,0	16,0	7,0	28,1
	Abr				36,0	37,2	47,0	39,0	24,0	33,0	15,6	28,8
	May				23,0	20,5	20,0	29,0	13,0	35,7	22,8	20,4
Inv	Jun				11,3	16,6	9,0	15,9	20,0	19,3	20,0	20,0
	Jul				9,5	9,0	9,0	15,0	13,0	16,6	16,5	9,7
	Ago				25,5	14,0	7,8	18,9	18,0	20,0	19,6	14,7
Prim	Sep				28,2	29,0	20,0	31,5	31,0	36,0	47,0	24,7
	Oct				62,8	59,8	49,0	50,8	76,0	58,5	67,8	60,4
	Nov				68,8	64,6	100,0	51,0	71,0	71,0	71,1	63,3
	Dic				58,7	62,0	70,0	57,3	49,6	45,4	46,5	58,0

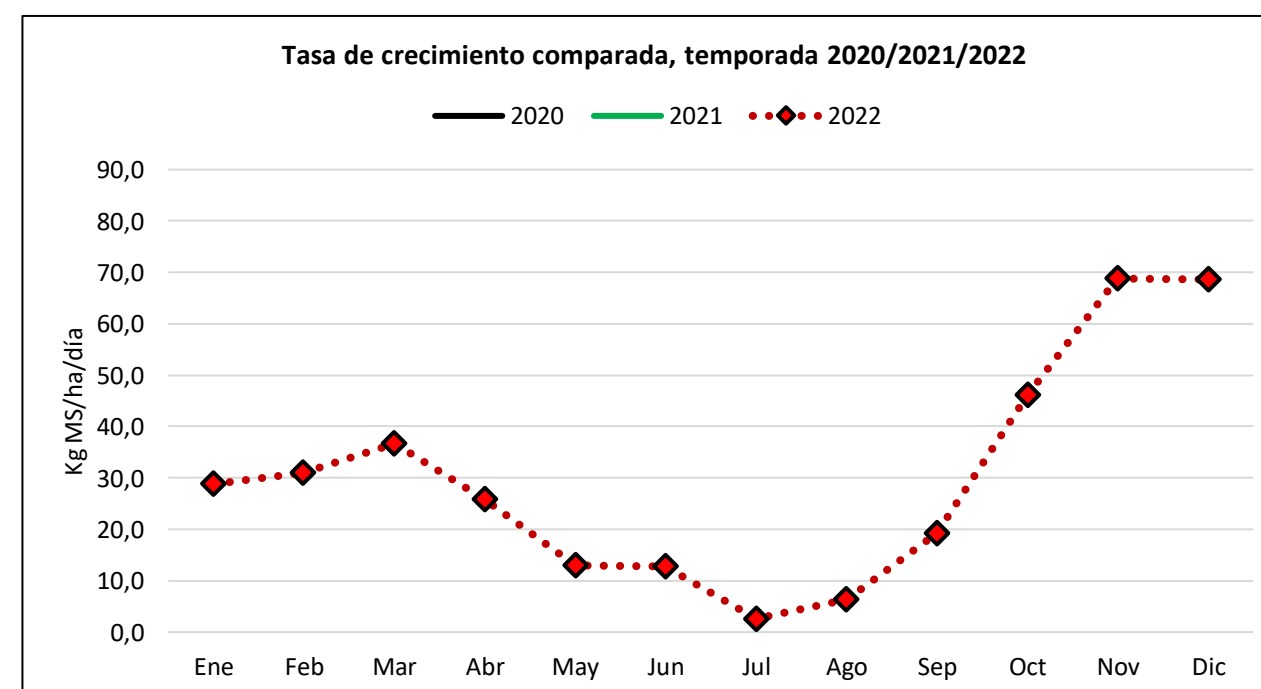
Comuna Futrono
Secto Futrono



Precordillera, Osorno

Predio 3 (San Enrique)		2012	2013	2014	2015	2016	2017	2018	2019	2020	2021	2022
Ver	Ene											28,8
	Feb											31,0
Oto	Mar											36,6
	Abr											25,9
	May											12,9
Inv	Jun											12,8
	Jul											2,6
	Ago											6,4
Prim	Sep											19,2
	Oct											46,1
	Nov											68,8
	Dic											68,7

Comuna Puyehue
Secto Entre Lagos

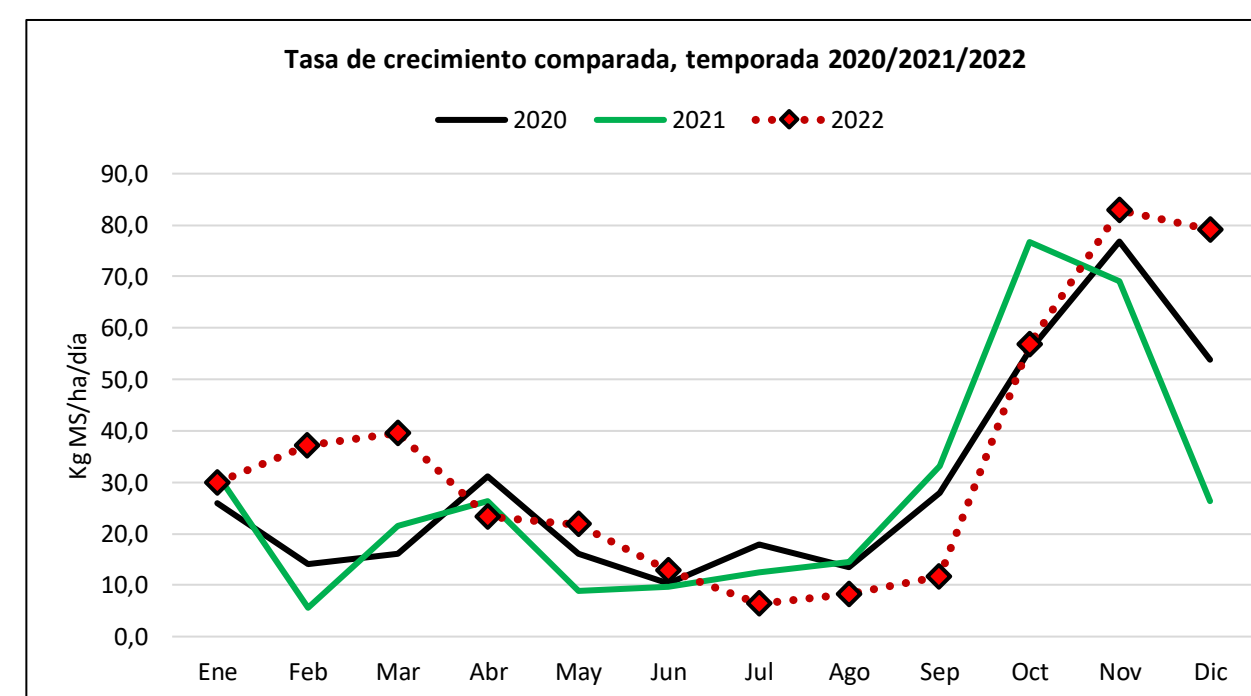




Valle Central Osorno

Predio 4 (San Antonio)		2012	2013	2014	2015	2016	2017	2018	2019	2020	2021	2022	
Ver	Ene				15,9	28,2	65,0	25,0	60,0	26,0	31,6	30,0	
	Feb				13,9	12,5	30,0	9,0	15,0	14,0	5,6	37,2	
Oto	Mar				7,5	15,1	53,0	26,0	12,0	16,0	21,4	39,6	
	Abr				25,5	27,5	26,5	35,0	14,0	31,1	26,4	23,3	
	May				25,2	34,5	22,0	25,0	16,0	16,1	9,0	21,8	
Inv	Jun				18,0	19,4	14,0	15,0	10,0	10,3	9,8	12,8	
	Jul				7,0	19,3	11,0	11,0	6,0	17,9	12,5	6,4	
	Ago			29,0	20,0	37,0	13,0	32,7	29,0	13,4	14,5	8,2	
Prim	Sep				72,1	48,5	50,0	52,0	51,4	79,0	27,9	33,2	11,6
	Oct				68,3	62,4	70,0	98,1	66,3	80,0	55,6	76,7	56,8
	Nov				62,5	69,3	78,2	73,0	100,0	62,0	76,8	69,0	82,9
	Dic				37,1	64,2	54,0	39,0	70,5	80,0	53,9	26,4	79,0

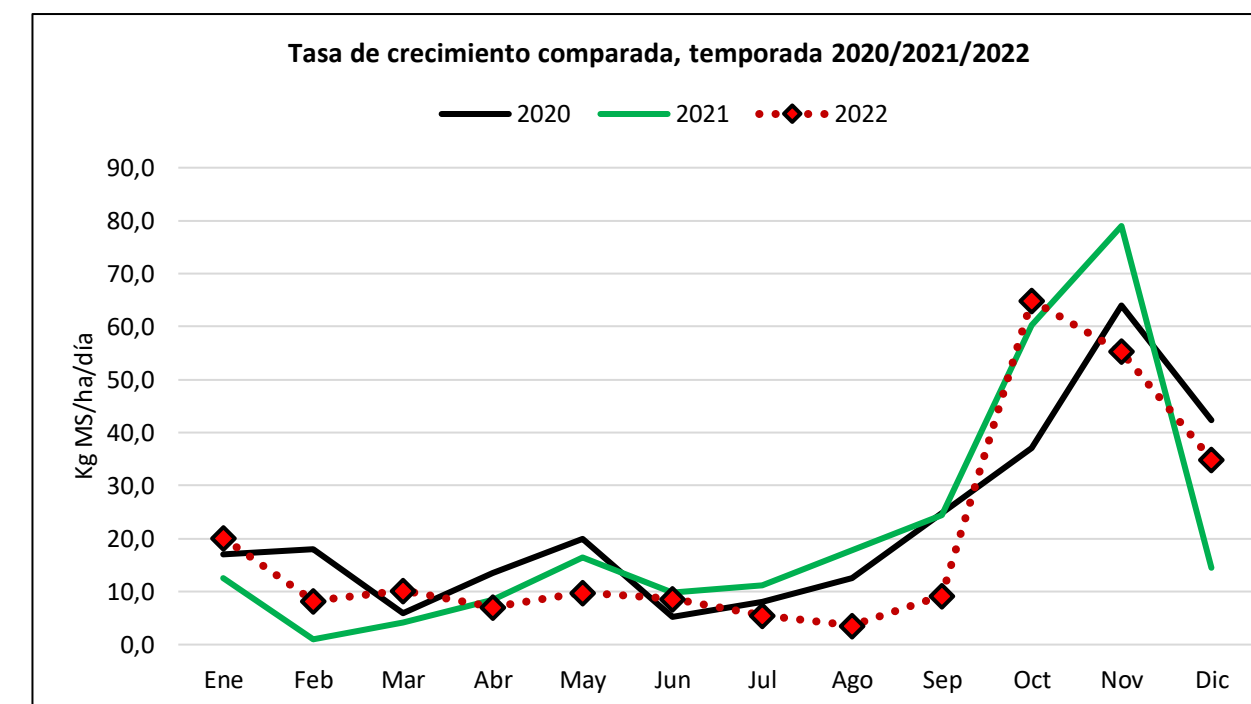
Comuna San Pablo
Secto San Pablo



Valle Central Osorno

Predio 5 (Los Corrales)		2012	2013	2014	2015	2016	2017	2018	2019	2020	2021	2022		
Ver	Ene				11,0	62,1	34,0	37,5	42,0	36,0	25,0	17,0	12,6	20,1
	Feb				25,5	30,8	10,0	11,1	25,0	7,0	18,0	1,0	8,3	
Oto	Mar				55,5	13,9	3,8	21,2	48,0	23,6	12,0	6,0	4,2	10,3
	Abr				29,1	12,6	19,9	24,8	35,0	26,0	22,0	13,5	8,5	7,0
	May				23,8	8,8	23,4	24,7	23,0	26,0	25,0	20,0	16,4	9,8
Inv	Jun				14,4	16,4	12,6	8,6	10,0	9,9	15,0	5,2	9,9	8,6
	Jul				7,7	9,7	4,0	14,3	8,0	8,0	6,0	8,0	11,1	5,5
	Ago				12,5	37,8	25,1	35,0	18,4	19,1	19,0	12,6	17,7	3,6
Prim	Sep				34,2	46,5	42,6	42,0	45,0	66,8	39,0	24,8	24,4	9,3
	Oct				54,5	60,0	55,5	53,1	92,7	71,8	45,0	37,1	60,2	65,0
	Nov				70,0	55,9	70,8	75,0	89,5	65,0	96,0	64,0	79,0	55,3
	Dic				41,2	60,5	65,4	77,4	68,0	64,6	64,1	42,4	14,5	35,0

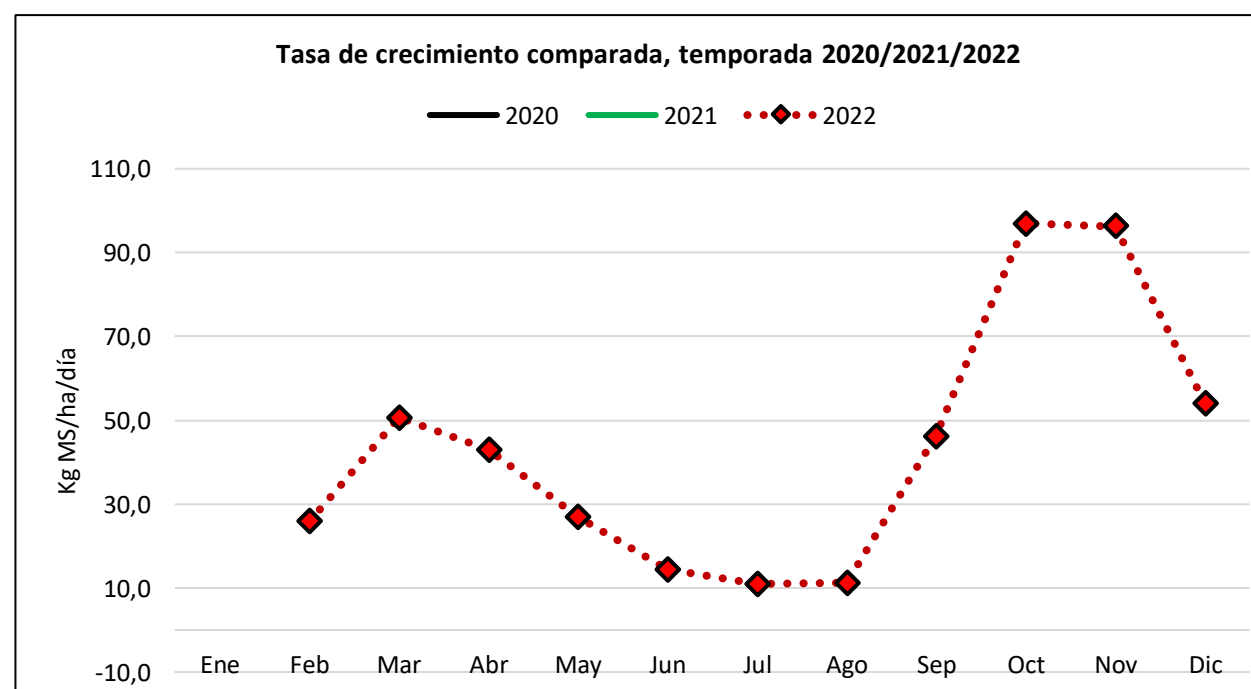
Comuna Purránque
Secto Crucero



Valle Central Osorno

Predio 6 (Pitildeo - Secano)		2012	2013	2014	2015	2016	2017	2018	2019	2020	2021	2022
Ver	Ene											25,9
	Feb											
Oto	Mar											50,7
	Abr											43,0
	May											27,1
Inv	Jun											14,4
	Jul											11,0
	Ago											11,3
Prim	Sep											46,3
	Oct											97,0
	Nov											96,3
	Dic											54,0

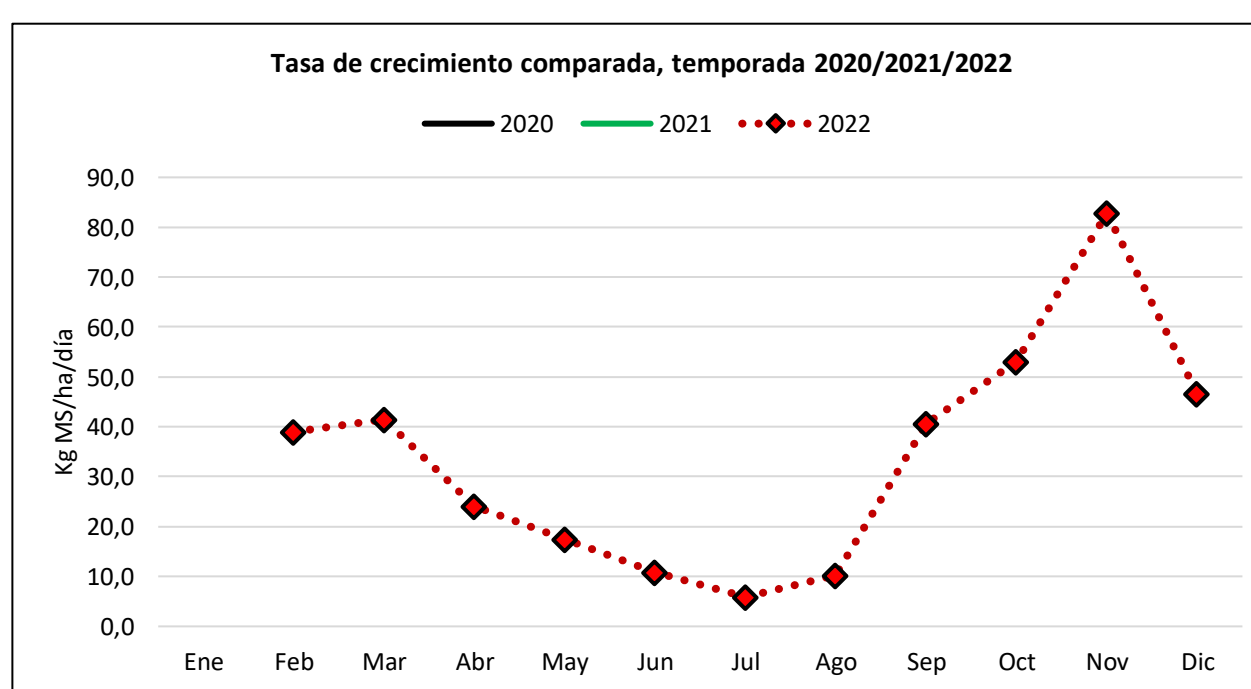
Comuna Frutillar
Secto Casa Quemada



Valle Central Osorno

Predio 7 (Pitildeo - Riego)		2012	2013	2014	2015	2016	2017	2018	2019	2020	2021	2022
Ver	Ene											39,0
	Feb											
Oto	Mar											41,5
	Abr											24,0
	May											17,5
Inv	Jun											10,8
	Jul											5,9
	Ago											10,2
Prim	Sep											40,7
	Oct											53,0
	Nov											82,8
	Dic											46,7

Comuna Frutillar
Secto Casa Quemada

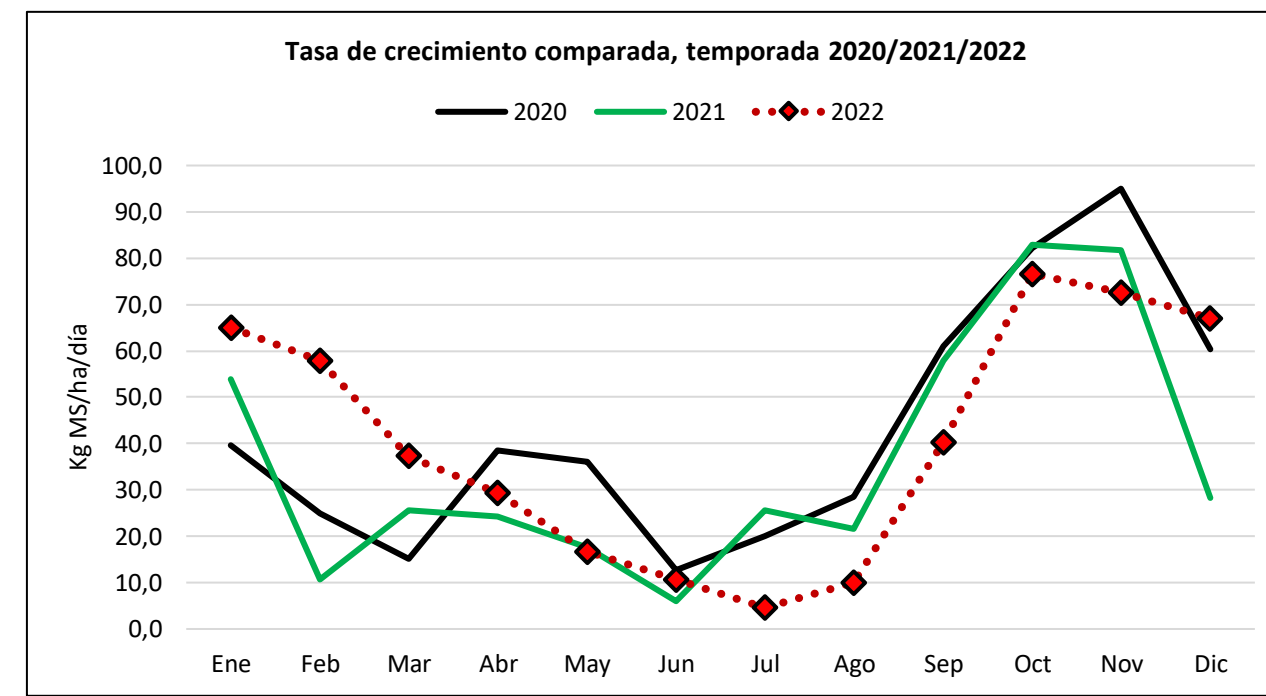




Valle Central Osorno

Predio 8 (Huillanco) (Riego a partir de Prim 2021)		2012	2013	2014	2015	2016	2017	2018	2019	2020	2021	2022
Ver	Ene								39,6	39,6	53,8	65,0
	Feb								25,0	25,0	10,6	58,0
Oto	Mar								15,1	15,1	25,5	37,3
	Abr								38,5	38,5	24,4	29,5
	May								17,2	36,1	17,6	16,6
Inv	Jun								13,7	12,7	6,0	10,6
	Jul								5,1	20,1	25,7	4,6
	Ago								14,6	28,5	21,5	10,0
Prim	Sep								71,2	60,9	58,0	40,3
	Oct								88,4	82,2	82,9	76,6
	Nov								81,6	95,0	81,7	72,5
	Dic								72,5	60,4	28,3	67,0

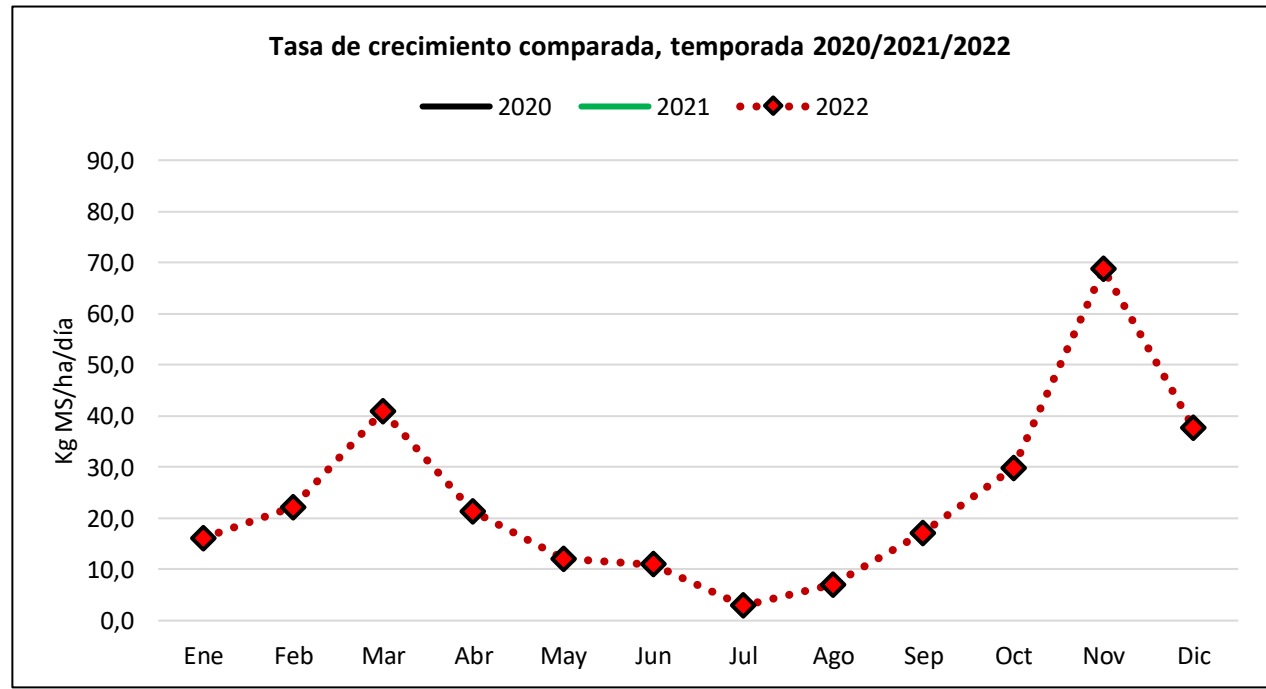
Comuna Purranque
Secto Oromo



Valle Central Sur

Predio 9 (San José)		2012	2013	2014	2015	2016	2017	2018	2019	2020	2021	2022
Ver	Ene											16,1
	Feb											22,2
Oto	Mar											41,0
	Abr											21,3
	May											12,1
Inv	Jun											11,0
	Jul											2,9
	Ago											7,0
Prim	Sep											17,1
	Oct											29,8
	Nov											68,7
	Dic											37,7

Comuna Purranque
Secto Oromo



Valle Central Sur

Predio 10 (Los Maitenes)		2012	2013	2014	2015	2016	2017	2018	2019	2020	2021	2022
Ver	Ene				25,9	46,0	42,6	39,0	33,0	70,0	52,8	35,5
	Feb				16,0	12,4	34,0	28,0	28,0	49,0	38,1	54,1
Oto	Mar				6,9	16,8	42,0	41,0	14,0	49,0	8,8	51,7
	Abr				26,2	41,1	34,0	31,0	13,0	34,2	32,6	35,3
	May				25,0	39,3	24,0	44,0	19,0	22,0	26,1	26,8
Inv	Jun				14,7	16,6	13,0	19,0	12,0	11,6	8,5	13,8
	Jul				7,8	16,9	8,0	12,0	5,0	14,7	17,2	14,5
	Ago				19,0	17,0	9,5	13,5	23,0	16,4	22,8	10,4
Prim	Sep				58,7	35,0	16,0	31,5	38,0	42,4	50,3	42,3
	Oct				60,7	45,6	42,9	70,0	80,0	75,4	95,5	54,6
	Nov				69,9	73,8	60,4	84,0	92,0	87,3	92,0	94,0
	Dic				71,2	55,0	40,0	56,0	85,5	58,5	64,4	80,3

Comuna Puerto Varas
Secto Santa María

